




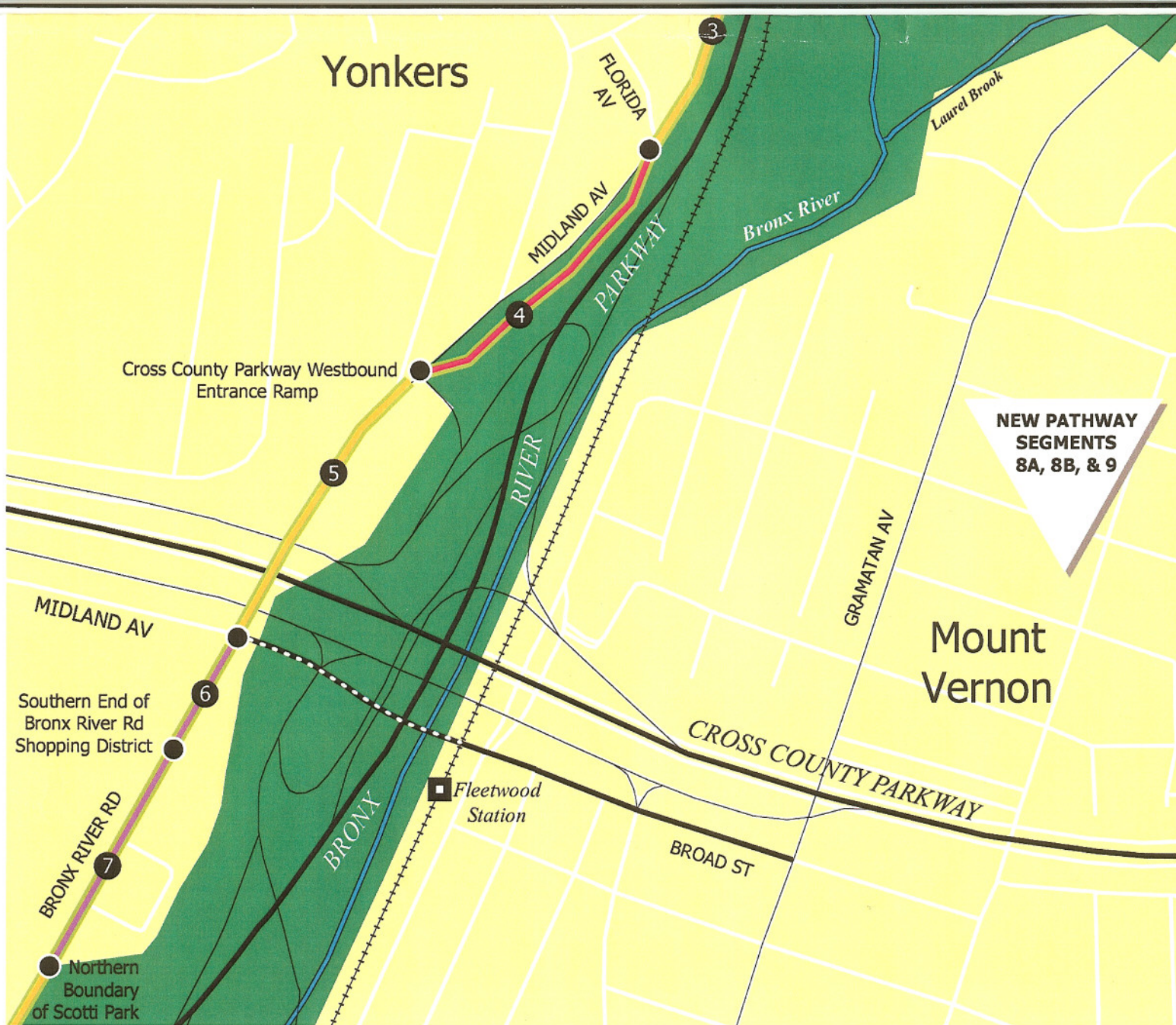









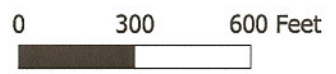
# BRONX RIVER PARKWAY RESERVATION PATHWAY EXPANSION

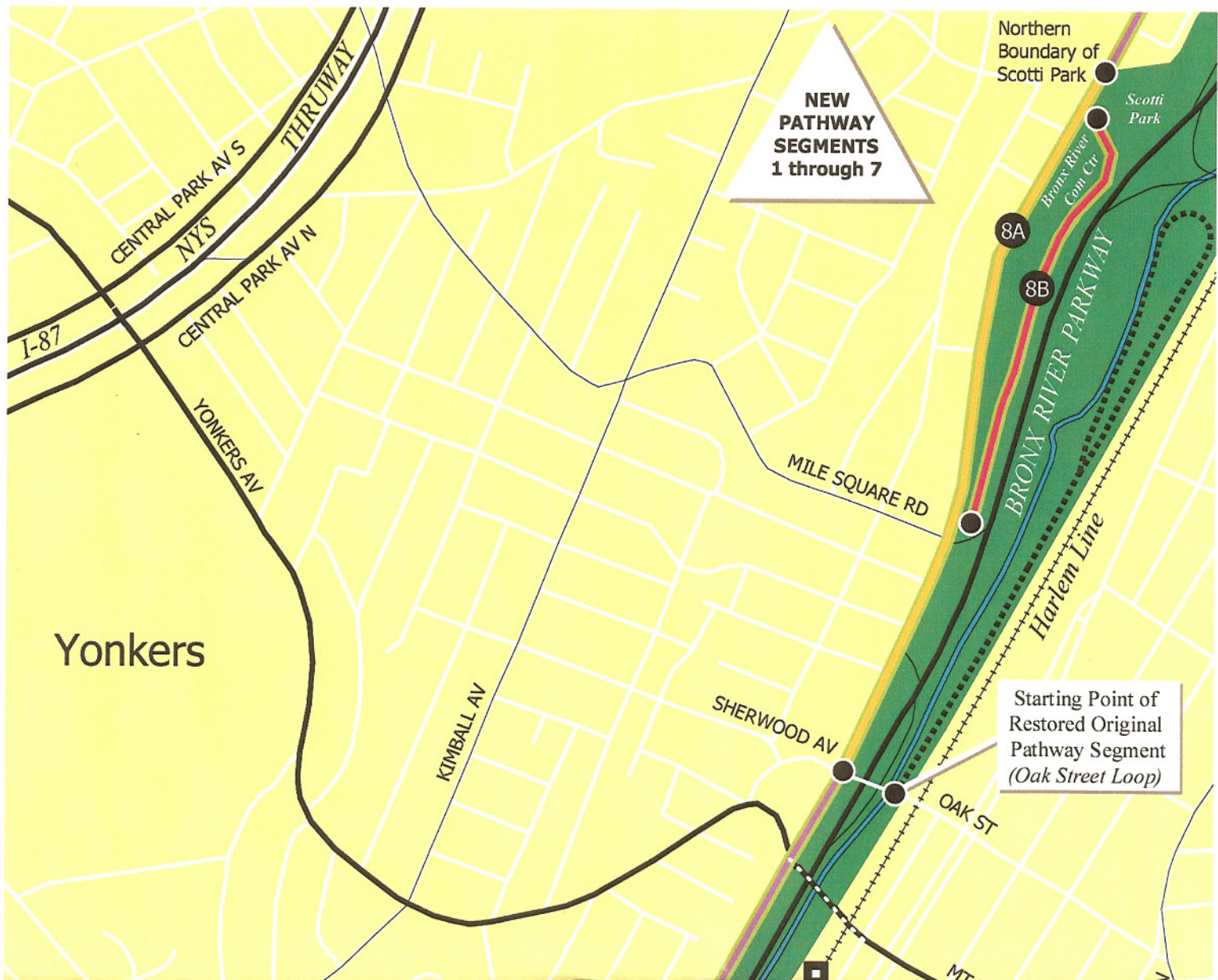
## ATTACHMENT B PROJECT PLAN

- 
**SEGMENT 1**  
 Shared Use  
 Reservation Path
- 
**SEGMENT 2**  
 Signed Shared  
 Roadway
- 
**SEGMENT 3**  
 Shared Use  
 Urban Path
- 
**SEGMENT 4**  
 Shared Use  
 Reservation Path
- 
**SEGMENT 5**  
 Shared Use  
 Urban Path



-  SEGMENT 6  
Signed Shared Roadway
-  SEGMENT 7  
Signed Shared Roadway
-  Bronx River Parkway Reservation
-  Section of Reservation within the National Register of Historic Places Boundary
-  Existing Reservation Pathways
-  PATHWAY SEGMENT ENDPOINTS
-  Pathway Link to Train Station

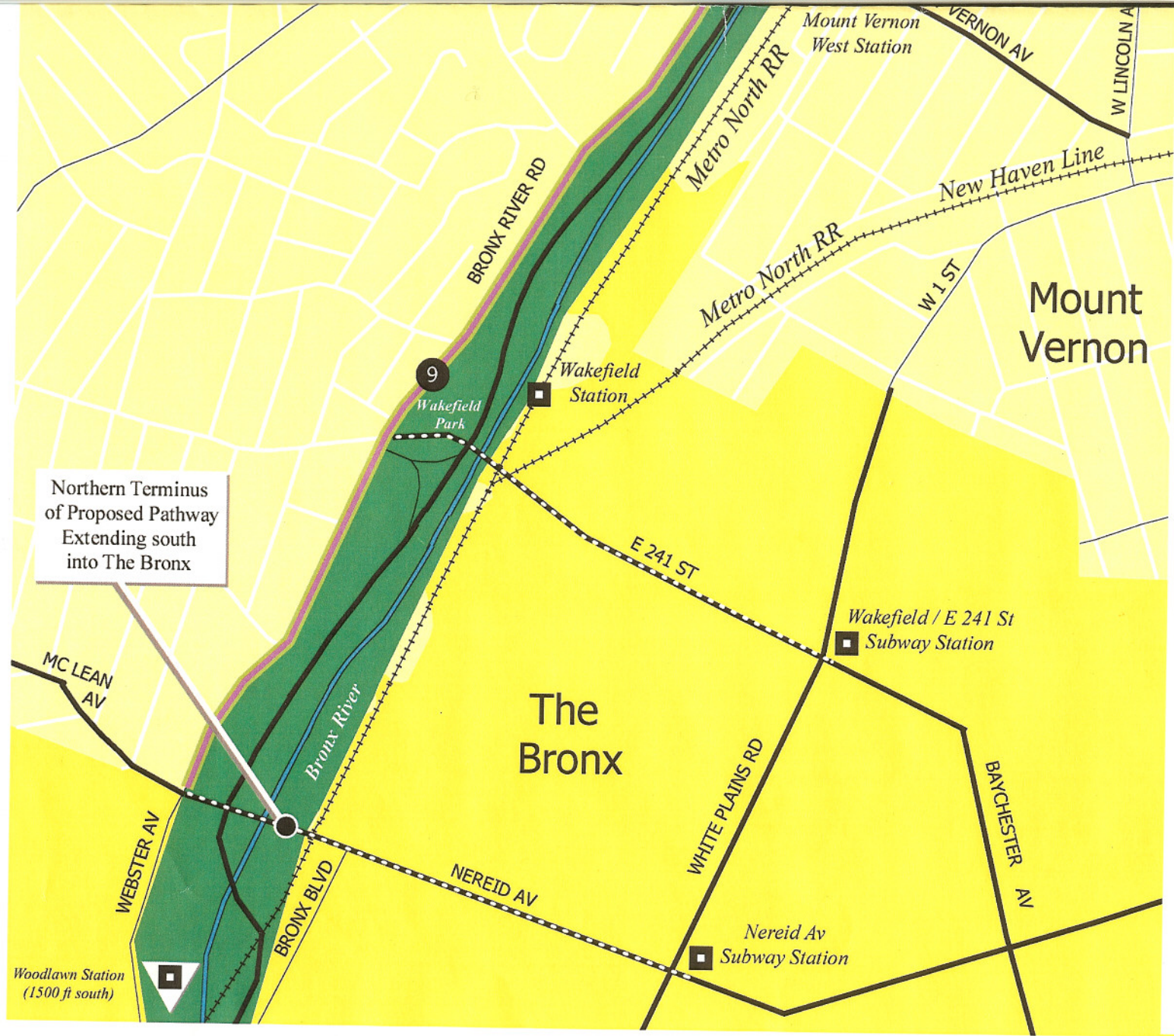




# BRONX RIVER PARKWAY RESERVATION PATHWAY EXPANSION

## ATTACHMENT B PROJECT PLAN

- 
**SEGMENT 8A**  
 Shared Use Urban Path
- 
**SEGMENT 8B**  
 Shared Use Reservation Path
- 
**SEGMENT 9**  
 Signed Shared Roadway
- 
 Bronx River Parkway Reservation
- 
 Existing Reservation Path



- Pathways
- PATHWAY SEGMENT ENDPOINTS
  - Pathway Link to Train Station

